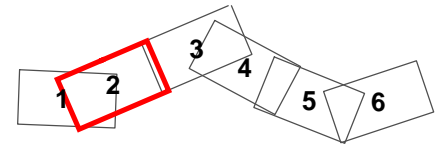


**NOTE**

1. All information shown is subject to final design and the details may change. Areas and measurements are subject to survey.

2. Assessment based on indicative alignment

LEGEND		Significant Ecological Areas		P2W Screen Planting		Stormwater treatment wetlands - indicative locations		Indigenous vegetation to be retained beyond project footprint		Bridge	
	Terrestrial [rp/dp]		Screen Planting		Grass batter slopes		Ecology Vegetation Mitigation				TeAraroa Walkway
	Marine 1 [rcp]		Existing Shelter belt		Preferred fauna habitat and flyway		Landscape Mitigation Planting				Watercourse (existing)
	Marine 2 [rcp]		Preferred mitigation for fragmentation		Proposed designation boundary		Landscape and Ecology Section Break				Landscape and Ecology Section Break



0	ISSUED FOR RMA APPROVALS	NR	JB*	BN*	07/19
No	Revision	Drawn	Checked	Approved	Date



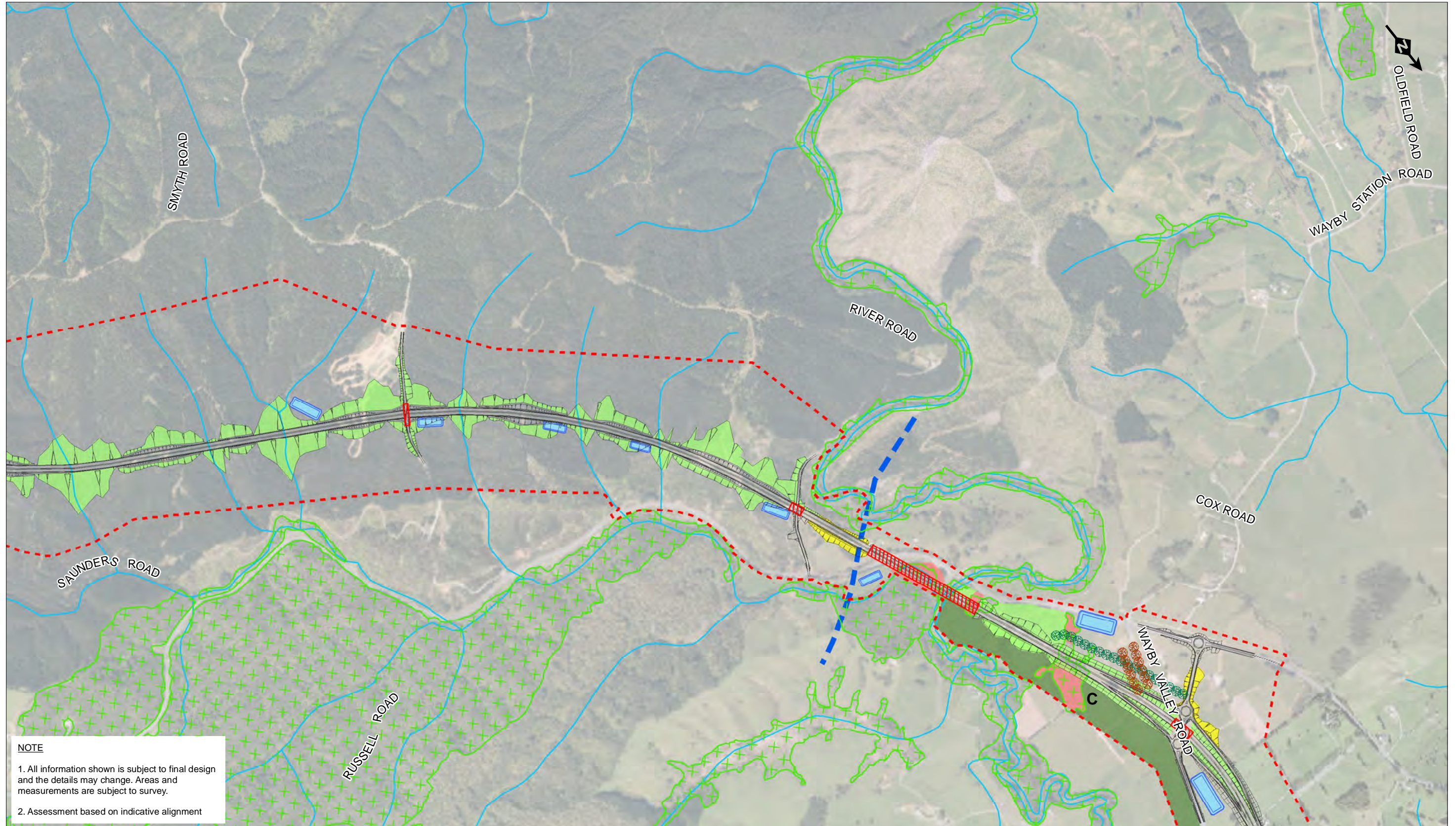
**DO NOT SCALE**

Conditions of Use:  
This document may only be used by the JV's client (and any other person who The JV has agreed can use this document) for the purpose for which it was prepared and must not be used by any other person or for any other purpose.

FOR RMA APPROVALS			
Drawn NR	Drafting Check JB*	Designed IB*	Design Check JB*
Approved BN*		Date JULY 2019	
Scale NTS	This Drawing must not be used for Construction unless signed as Approved	Original Size	A3

Project	WARKWORTH TO WELLSFORD PROJECT		
Title	LANDSCAPE AND ECOLOGICAL MITIGATION MAP		
Contract:	PA4156	Drawing No:	EM - 011
Sheet:	2 OF 6	Rev:	0



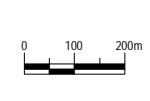


**NOTE**

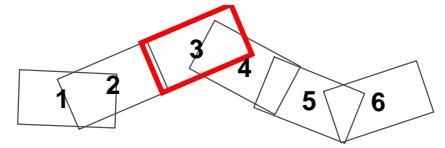
1. All information shown is subject to final design and the details may change. Areas and measurements are subject to survey.

2. Assessment based on indicative alignment

**LEGEND**

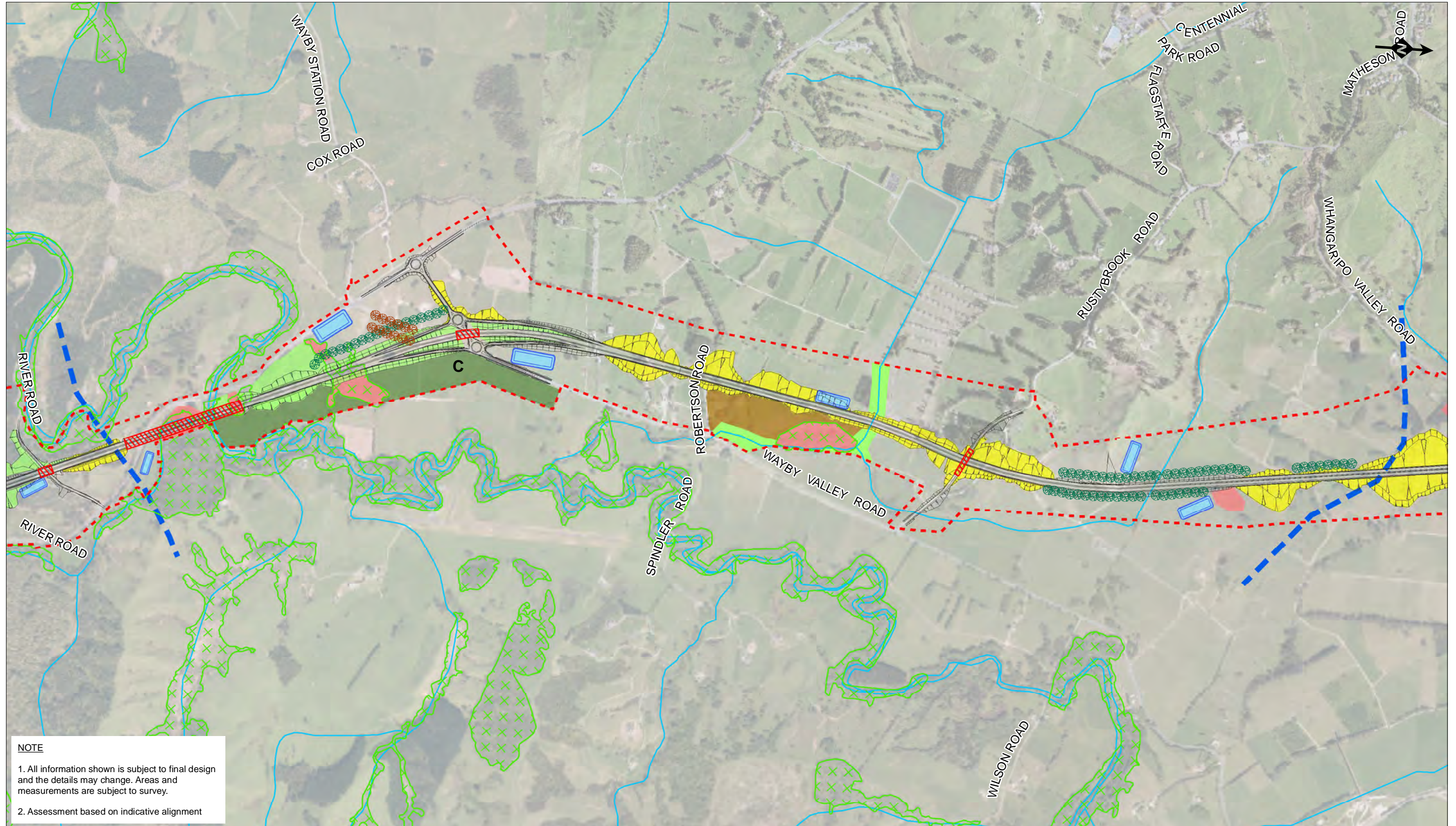


- |                                     |  |  |   |                        |
|-------------------------------------|--|--|---|------------------------|
| <b>Significant Ecological Areas</b> | P2W Screen Planting                    | Stormwater treatment wetlands - indicative locations | Indigenous vegetation to be retained beyond project footprint | Bridge                 |
| Terrestrial [rp/dp]                 | Screen Planting                        | Grass batter slopes                                  | Ecology Vegetation Mitigation                                 | TeAraroa Walkway       |
| Marine 1 [rcp]                      | Existing Shelter belt                  | Preferred fauna habitat and flyway                   | Landscape Mitigation Planting                                 | Watercourse (existing) |
| Marine 2 [rcp]                      | Preferred mitigation for fragmentation | Proposed designation boundary                        | Landscape and Ecology Section Break                           |                        |



								<b>DO NOT SCALE</b> <small>Conditions of Use. This document may only be used by The JV's client (and any other person who The JV has agreed can use this document) for the purpose for which it was prepared and must not be used by any other person or for any other purpose.</small>		<b>FOR RMA APPROVALS</b>				Project <b>WARKWORTH TO WELLSFORD PROJECT</b>			
0 ISSUED FOR RMA APPROVALS										NR	JB*	BN*	07/19	Drawn	Checked	Approved	Date



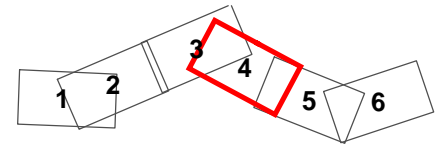


**NOTE**

1. All information shown is subject to final design and the details may change. Areas and measurements are subject to survey.

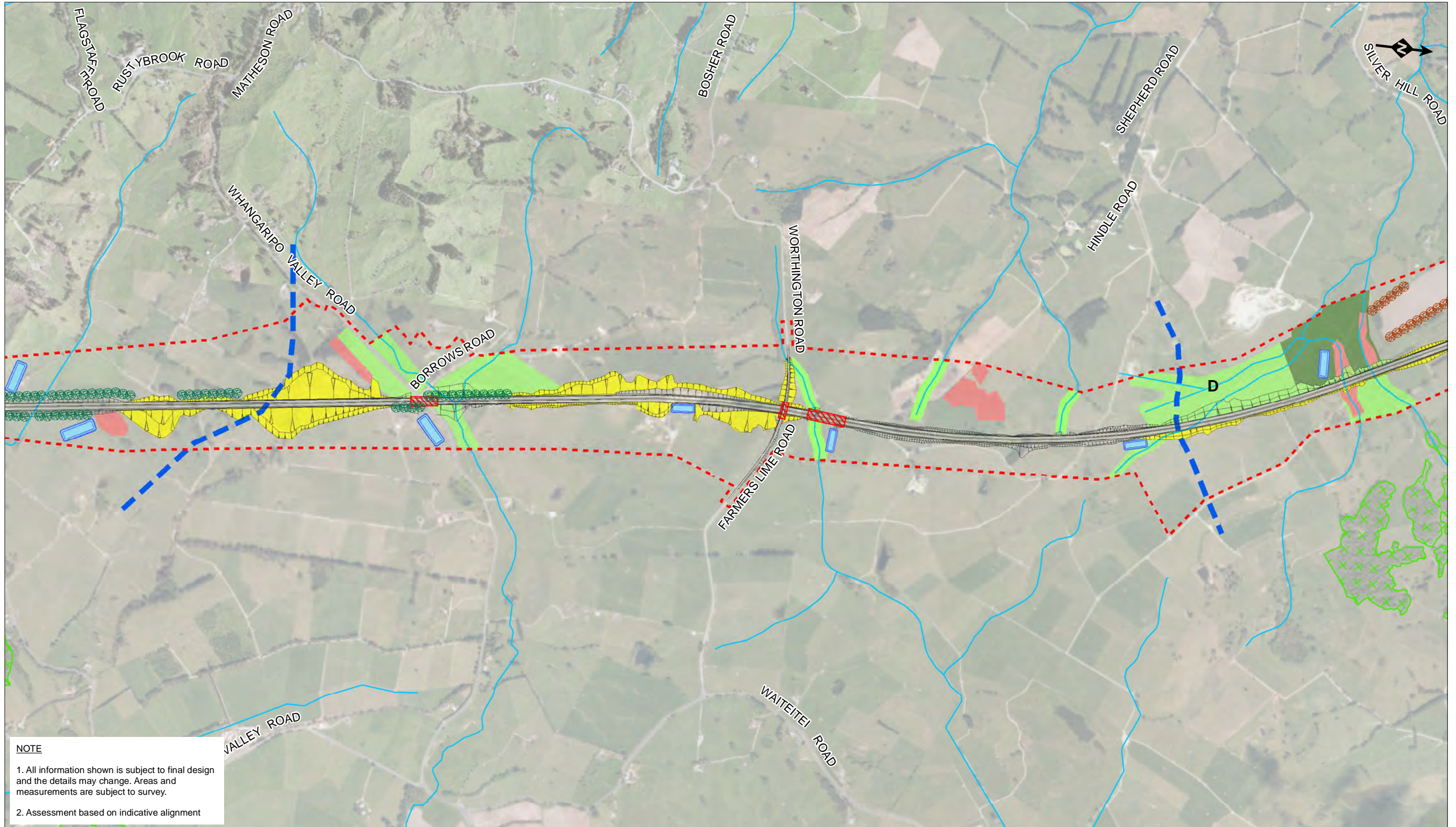
2. Assessment based on indicative alignment

<b>LEGEND</b>		<b>Significant Ecological Areas</b>	P2W Screen Planting	Stormwater treatment wetlands - indicative locations	Indigenous vegetation to be retained beyond project footprint	Bridge
Terrestrial [rp/dp]	Screen Planting	Grass batter slopes	Ecology Vegetation Mitigation	Preferred fauna habitat and flyway	Landscape Mitigation Planting	TeAraroa Walkway
Marine 1 [rcp]	Existing Shelter belt	Preferred mitigation for fragmentation	Proposed designation boundary	Landscape and Ecology Section Break	Watercourse (existing)	
Marine 2 [rcp]						



						<b>DO NOT SCALE</b> <small>Conditions of Use. This document may only be used by The JV's client (and any other person who The JV has agreed can use this document) for the purpose for which it was prepared and must not be used by any other person or for any other purpose.</small>		<b>FOR RMA APPROVALS</b> Drawn NR    Drafting Check JB*    Designed IB*    Design Check JB* Approved BN*    Date JULY 2019 Scale NTS    This Drawing must not be used for Construction unless signed as Approved    Original Size <b>A3</b>		Project <b>WARKWORTH TO WELLSFORD PROJECT</b> Title <b>LANDSCAPE AND ECOLOGICAL MITIGATION MAP</b> Contract: <b>PA4156</b> Drawing No: <b>EM - 013</b> Sheet: <b>4 OF 6</b> Rev: <b>0</b>	
--	--	--	--	--	--	--	--	--	--	---	--





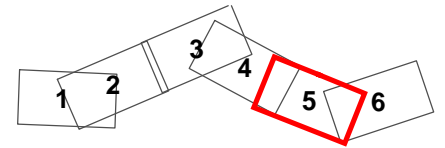
**NOTE**

1. All information shown is subject to final design and the details may change. Areas and measurements are subject to survey.

2. Assessment based on indicative alignment

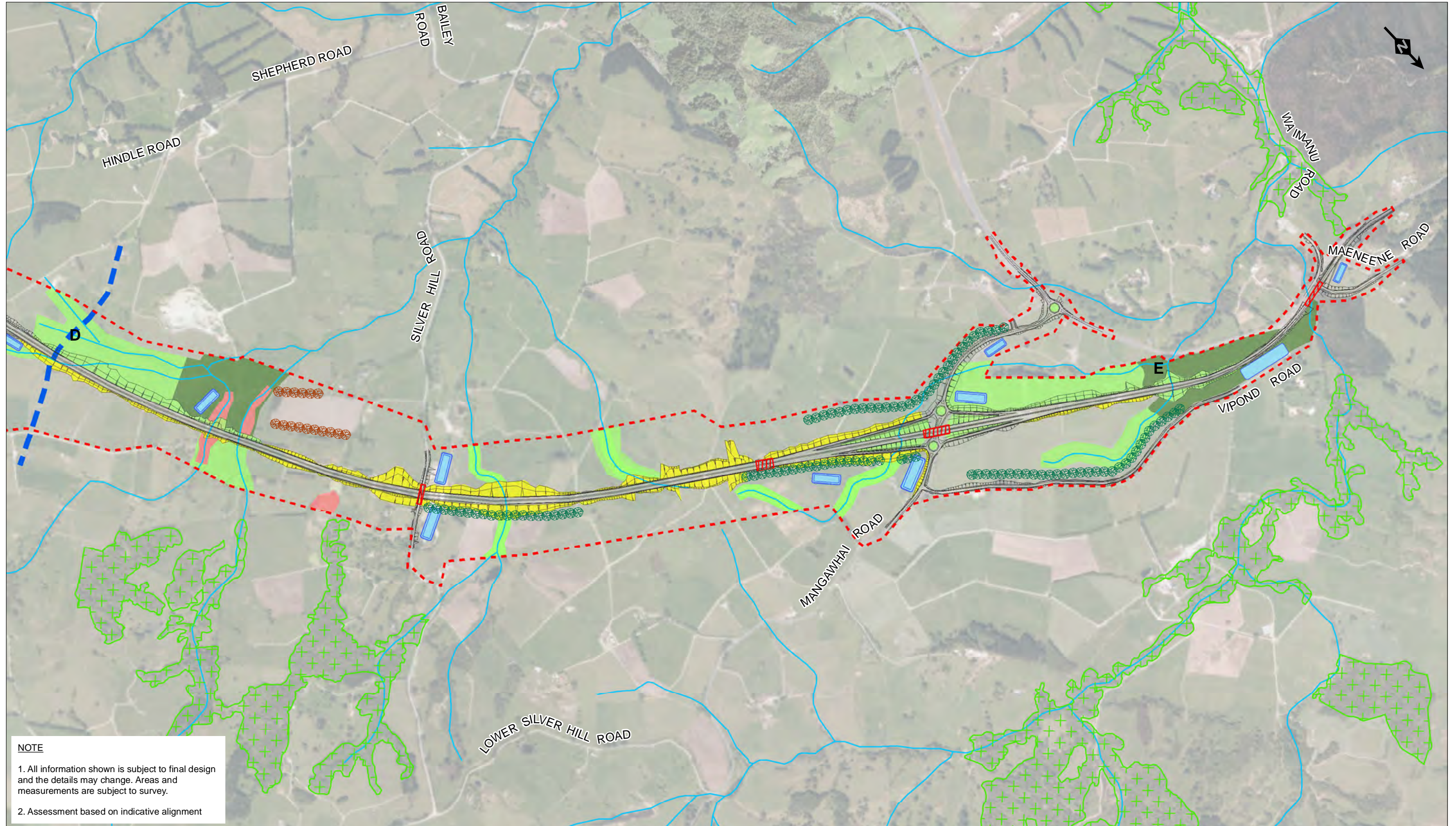
**LEGEND**

Terrestrial [rp/dp]	P2W Screen Planting	Stormwater treatment wetlands - indicative locations	Indigenous vegetation to be retained beyond project footprint	Bridge
Marine 1 [rcp]	Screen Planting	Grass batter slopes	Ecology Vegetation Mitigation	TeAraroa Walkway
Marine 2 [rcp]	Existing Shelter belt	Preferred fauna habitat and flyway	Landscape Mitigation Planting	Watercourse (existing)
	Preferred mitigation for fragmentation	Proposed designation boundary	Landscape and Ecology Section Break	



								<b>DO NOT SCALE</b> <small>Conditions of Use. This document may only be used by The JV's client (and any other person who The JV has agreed can use this document) for the purpose for which it was prepared and must not be used by any other person or for any other purpose.</small>		<b>FOR RMA APPROVALS</b>		Project: <b>WARKWORTH TO WELLSFORD PROJECT</b>	
0 ISSUED FOR RMA APPROVALS								NR JB* BN* 07/19		Approved BN*		Date JULY 2019	
No Revision		Drawn Checked Approved Date		Scale NTS		Original Size <b>A3</b>		This Drawing must not be used for Construction unless signed as Approved		Sheet <b>5 OF 6</b>		Rev: <b>0</b>	





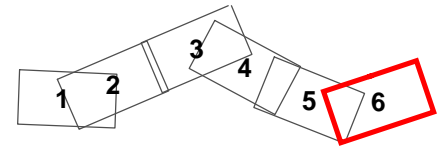
**NOTE**

1. All information shown is subject to final design and the details may change. Areas and measurements are subject to survey.

2. Assessment based on indicative alignment

**LEGEND**

Terrestrial [rp/dp]	P2W Screen Planting	Stormwater treatment wetlands - indicative locations	Indigenous vegetation to be retained beyond project footprint	Bridge
Marine 1 [rcp]	Screen Planting	Grass batter slopes	Ecology Vegetation Mitigation	TeAraroa Walkway
Marine 2 [rcp]	Existing Shelter belt	Preferred fauna habitat and flyway	Landscape Mitigation Planting	Watercourse (existing)
	Preferred mitigation for fragmentation	Proposed designation boundary	Landscape and Ecology Section Break	



0	ISSUED FOR RMA APPROVALS	NR	JB*	BN*	07/19
No	Revision	Drawn	Checked	Approved	Date



**DO NOT SCALE**

Conditions of Use:  
This document may only be used by The JV's client (and any other person who The JV has agreed can use this document) for the purpose for which it was prepared and must not be used by any other person or for any other purpose.

FOR RMA APPROVALS			
Drawn NR	Drafting Check JB*	Designed IB*	Design Check JB*
Approved BN*		Date JULY 2019	
Scale NTS	This Drawing must not be used for Construction unless signed as Approved		Original Size A3

Project	WARKWORTH TO WELLSFORD PROJECT		
Title	LANDSCAPE AND ECOLOGICAL MITIGATION MAP		
Contract:	PA4156	Drawing No:	EM - 015
Sheet	6 OF 6	Rev:	0